COMUNE DI TERNI

PIANO ATTUATIVO

LOCALITA' TOANO-ZONA C - VERDE URBANO B (CB)

COMMITTENTE:
SCHIARELLI LUANA
DE RINALDIS IRMA
TRONCALUPI RINO

I TECNICI:
ING. CELOTTO PAOLO
ARCH. LUCA VOLPI

S.T.A. Geom. DIOMEDI A. & LAMPERINI M. BIANCIFIORI F. CENTONZE.D
Geo.Studio del Geometra Contesse Pierluigi

DESCRIZIONE:
RILIEVO PLANOALTIMETRICO
RILIEVO ESSENZE ARBOREE
SEZIONI

TAVOLA	1:500
2	
DATA	AGGIORNAMENTO

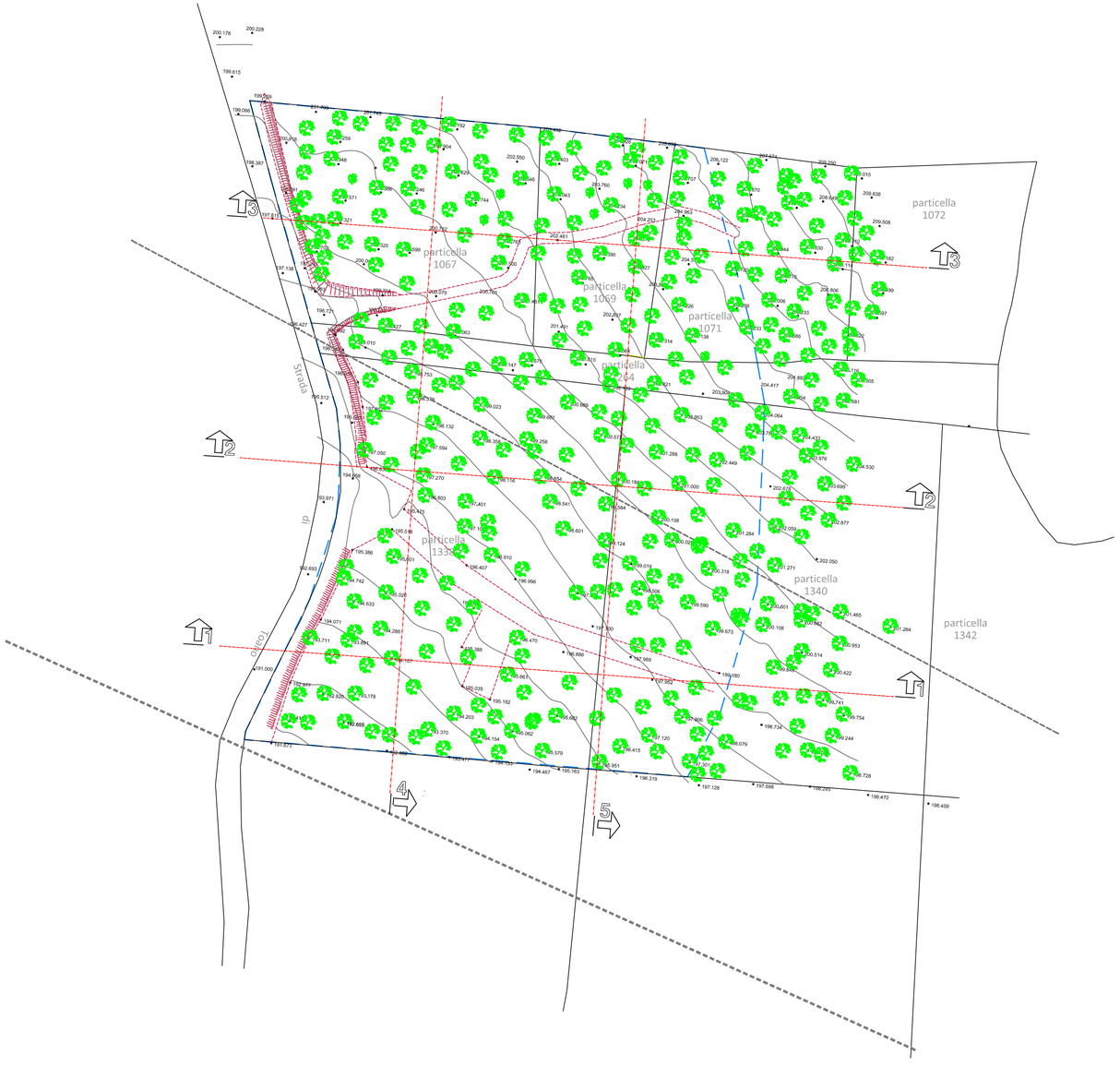

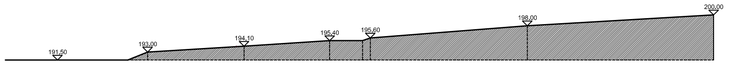

SEZIONE 1-1

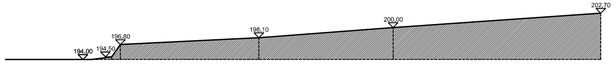

SEZIONE 2-2

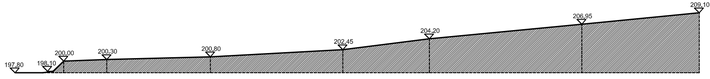

SEZIONE 3-3

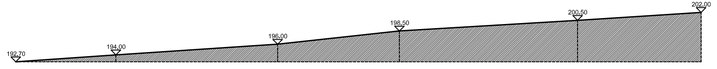

SEZIONE 4-4

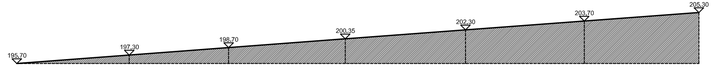

SEZIONE 5-5

LEGENDA

- RILIEVO
- CATASTALE
- LIMITE INTERVENTO
- ELETTRODOTTI
- OLIVO
- CURVE DI LIVELLO
- 192,411 QUOTE

NORD