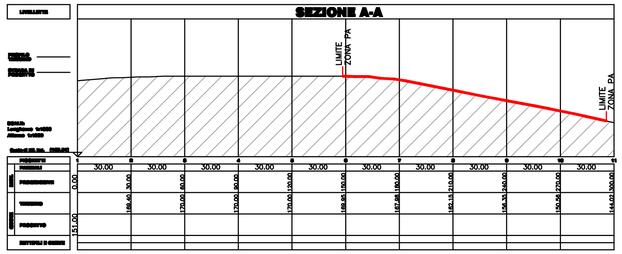

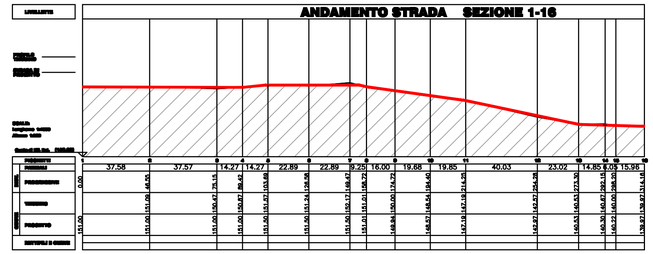



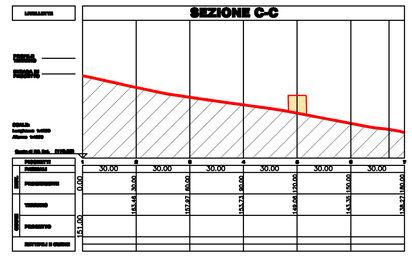

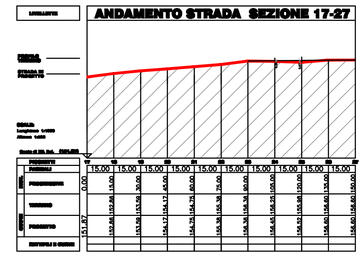

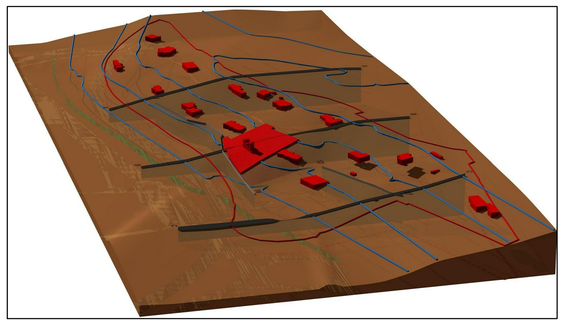

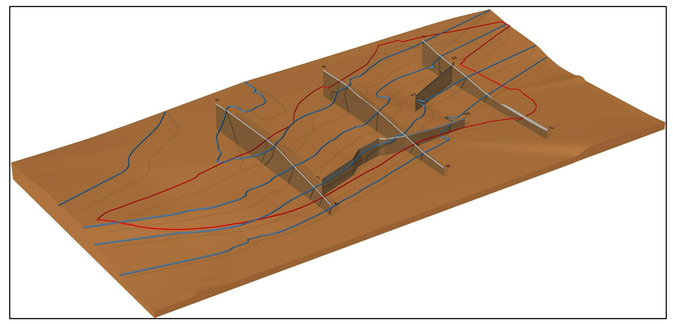

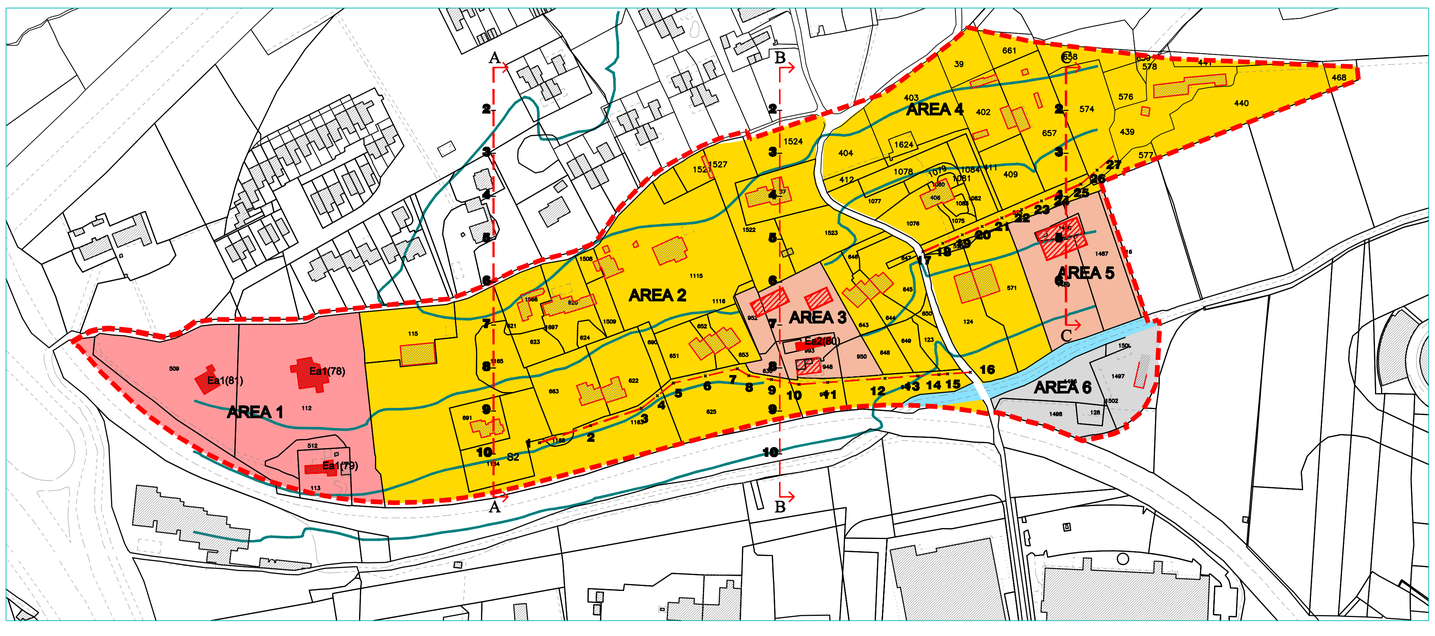

AREA 1	
Foglio 84	particelle 112, 113/parte, 509, 512, 111/parte
Superficie fondiaria	mq. 17509.82

AREA 2	
Foglio 84	particelle: 949/p, 1163/p, 1165/p, 1168, 621, 646, 647, 115, 1116/p, 1115/p, 1508, 624/p, 623/p, 643, 648, 691, 1164, 663, 650, 645, 653, 622, 651, 652, 947/p, 625/p, 644, 123, 649, 1066, 1697, 620/p, 1521, 1522/p, 1523/p, 1524/p, 35, 37, 1527, 1509p, 690, 111/p
Superficie fondiaria	mq. 57330.85
Cubatura realizzabile	mc. 11466.17

AREA 3	
Foglio 84	particelle: 119, 950, 952, 630, 993/p, 948,
Superficie fondiaria	mq. 5983.64
Cubatura realizzabile	mc. 1196.72

AREA 4	
Foglio 84/85	particelle 658, 659, 574, 576, 577/p, 578, 439/p, 440/p, 441/p, 488/p, 575, 403/p, 404, 411, 412, 1624, 402, 409, 39/p, 657, 661/p, 406, 1075, 1076, 1077, 1078, 1079, 1080, 1081, 1083, 1082, 545, 128/p
Superficie fondiaria	mq.36409.60
Cubatura realizzabile	mc. 7281.92

AREA 5	
Foglio 84	particelle 1489, 716, 1487, 553, 124, 570, 1490, ,571
Superficie fondiaria	mq. 6557.00
Cubatura realizzabile	mc. 1311.40

AREA 6	
Foglio 84	particelle 1496, 1497, 1498, 1500, 128, 1502
Superficie fondiaria	mq. 5182.00

COMUNE DI TERNI

DIREZIONE URBANISTICA
UNITA' OPERATIVA
- Attuazione Piano Regolatore Generale - Pianificazione pubblica

03-PA-031

PIANO ATTUATIVO del PRG Parte Operativa
per la zona con destinazione Zona B verde urbano A (BA)
Località Colle dell'oro - via G.B. Gigli

COMUNE DI TERNI
progettisti:
ARCH. CARLA COMELLO
ARCH. CINZIA MATTOLI
collaboratori:
ARCH. STEFANO BALDIERI
GEOM. FABIO PONTREMOLESI

COMMITTENTE:
BETTI IMMOBILIARE s.r.l.
progettisti:
ARCH. CARLO GIANI
collaboratori:

ADOZIONE: DELIBERA DI G.C. n. 24 del 22/02/2016
APPROVAZIONE: DELIBERA G.C. n.127 del 01/06/2016

TAV. 04

PROGETTO
INDIVIDUAZIONE AREE D'INTERVENTO
SEZIONI E DATI METRICI

DATA: nov/2015
SCALA: 1 : 2.000
FILE: